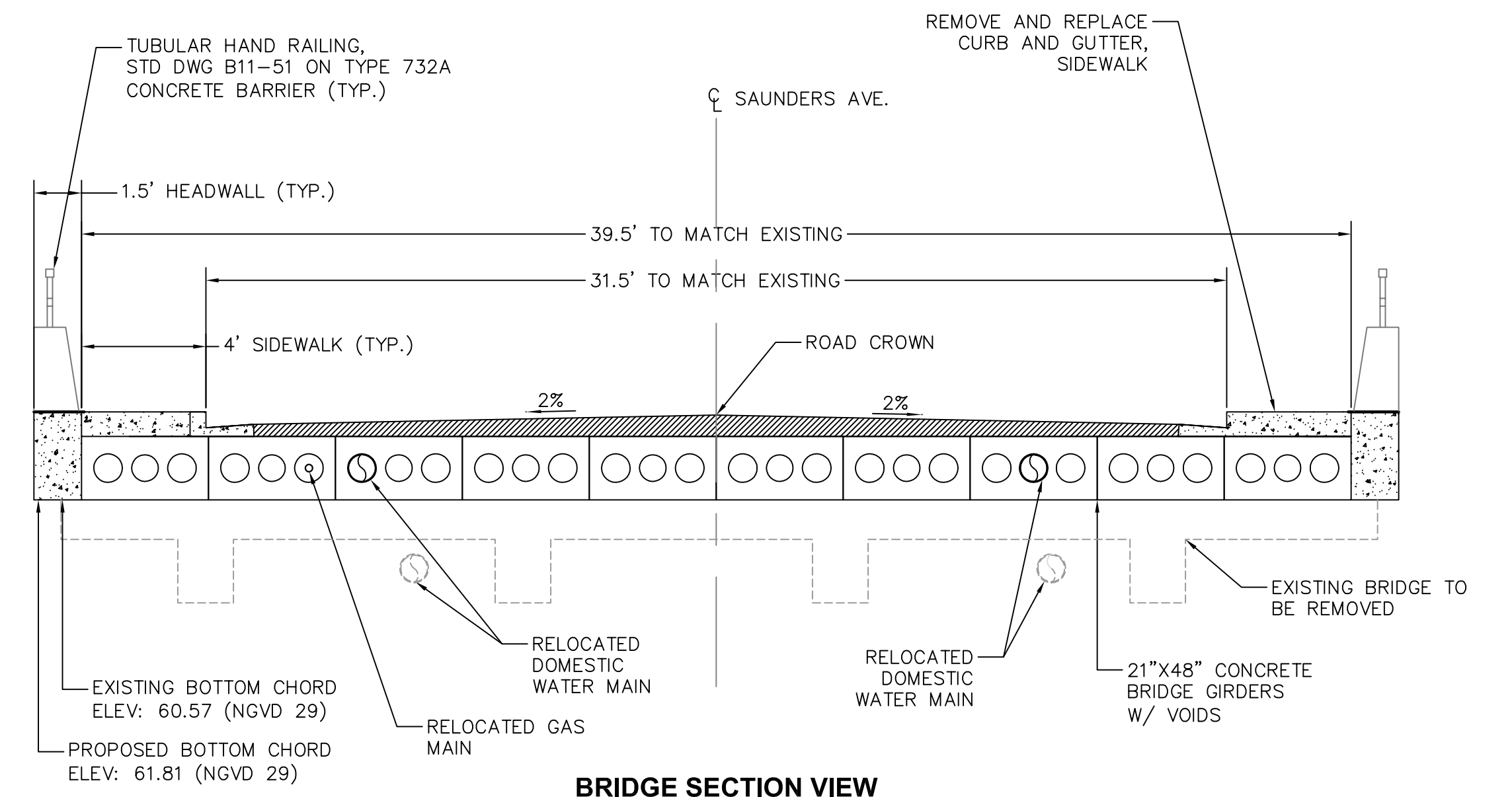
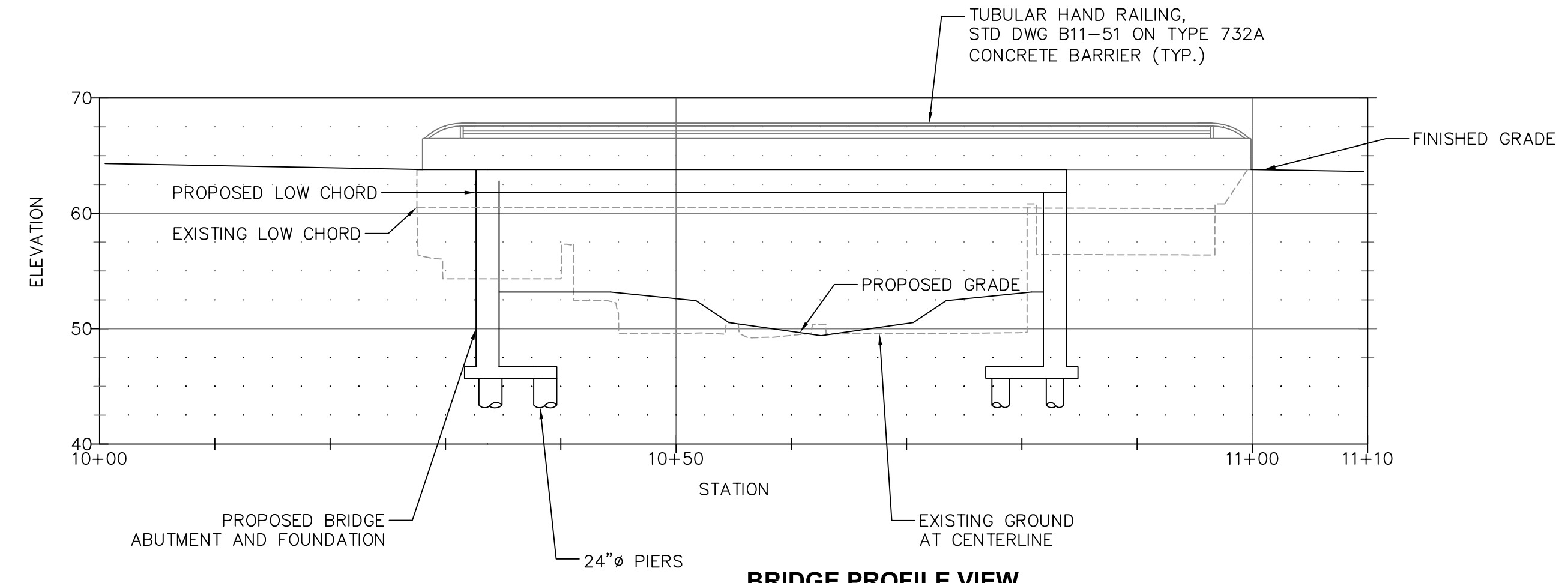


BRIDGE PLAN VIEW
SCALE: 1" = 10'

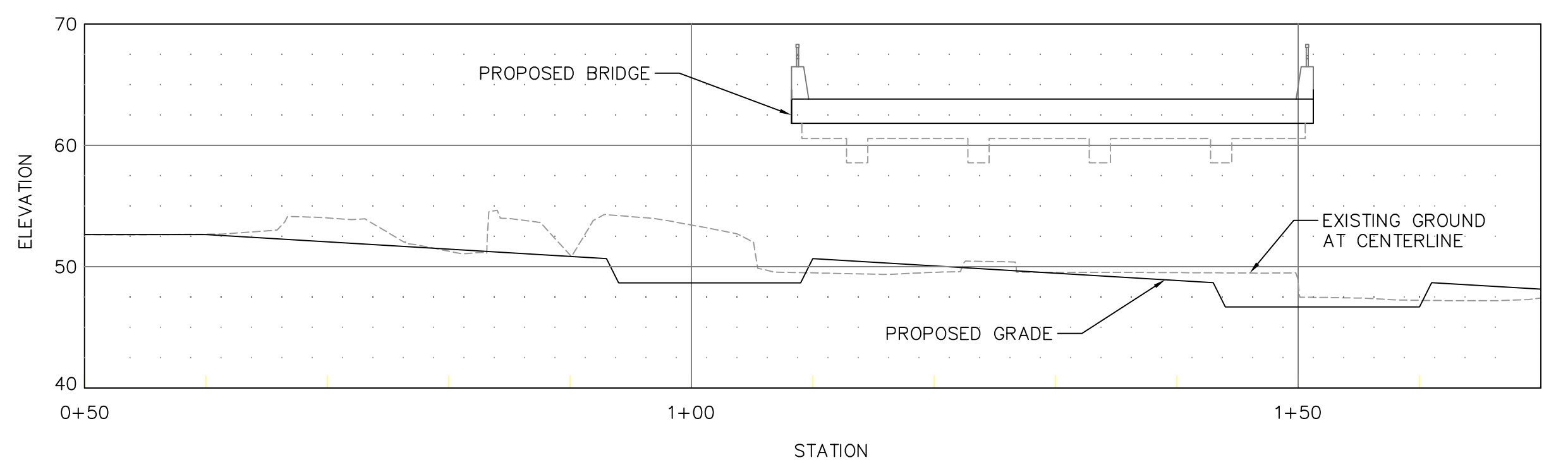


BRIDGE SECTION VIEW
SCALE: 1" = 10'

NOTE: PROPOSED BRIDGE DECK ELEVATION AT 64.3 FT (NGVD 29) WHICH IS 0.5 FT HIGHER THAN EXISTING BRIDGE DECK



BRIDGE PROFILE VIEW
SCALE: 1" = 10'



SAN ANSELMO CREEK PROFILE VIEW
SCALE: 1" = 10'

DRAFT
NOT FOR CONSTRUCTION

| DESIGNED: | No. | DATE | REVISION | BY | APPROVED |
|--------------|-----|------|----------|----|----------|
| D.H. J.D. | | | | | |
| DRAFTED: | | | | | |
| D.H. | | | | | |
| CHECKED: | | | | | |
| J.D. | | | | | |

Stetson Engineers Inc.
2171 E. Francisco Blvd., Suite K
San Rafael, CA. 94901
(415) 457-0701

SAUNDERS AVE. BRIDGE OVER SAN ANSELMO CREEK
CORTE MADERA CREEK FISH PASSAGE
REPLACEMENT PROJECT

BRIDGE REPLACEMENT
GENERAL PLAN AND PROFILE
AND CROSS SECTION

| | |
|--------------|-------------------|
| DATE: | DECEMBER 28, 2010 |
| SCALE: | AS INDICATED |
| PROJECT No.: | 2318-01 |

F:\DATA\2012\2012\SanAnselmo\2010\New Bridge Drawings\Bridge Base.mxd